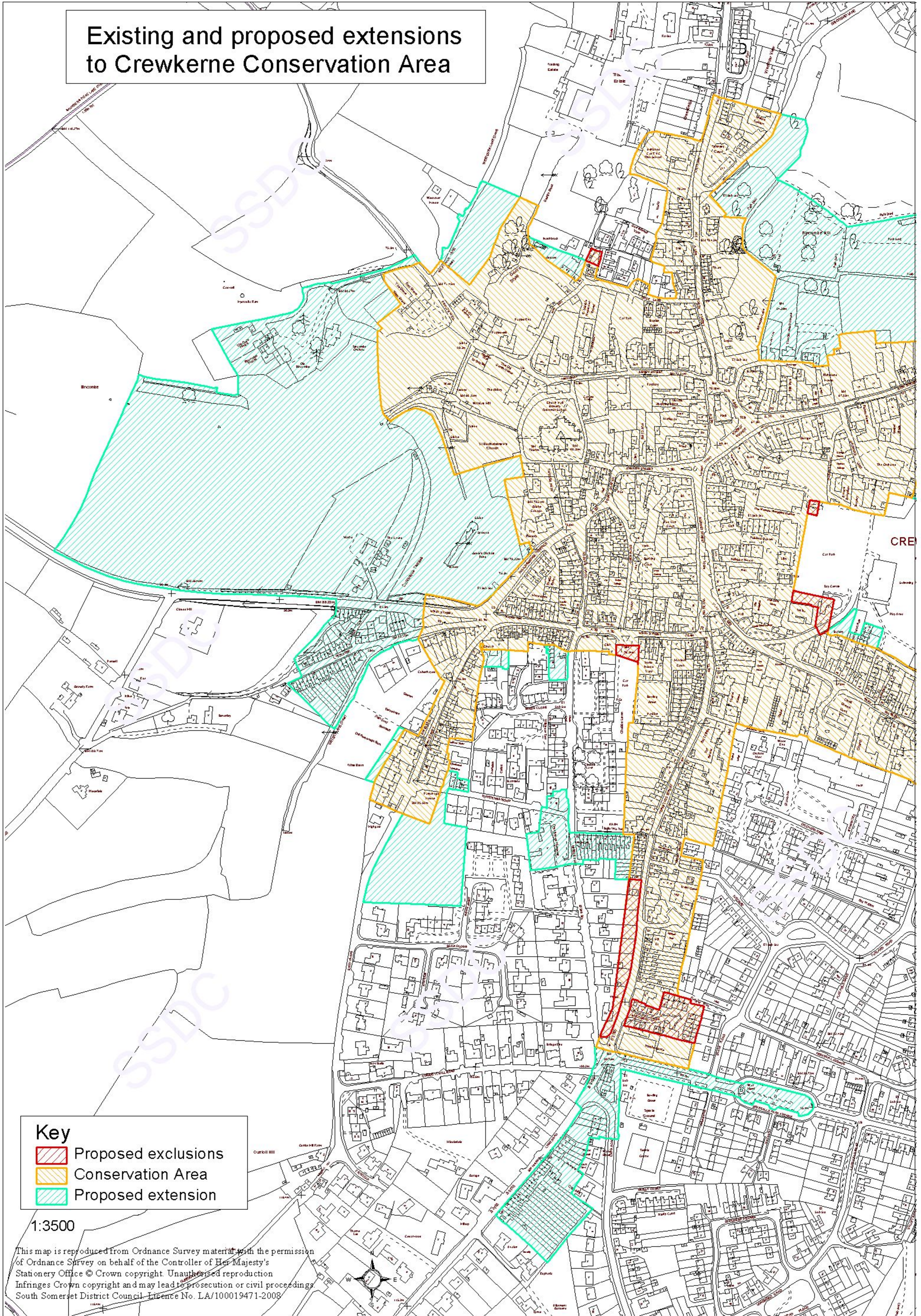





Existing and proposed extensions to Crewkerne Conservation Area



Key

-  Proposed exclusions
-  Conservation Area
-  Proposed extension

1:3500

This map is reproduced from Ordnance Survey material with the permission of Ordnance Survey on behalf of the Controller of Her Majesty's Stationery Office © Crown copyright. Unauthorised reproduction infringes Crown copyright and may lead to prosecution or civil proceedings. South Somerset District Council Licence No. LA/100019471-2008